

## Table 14: Transportation

### Fulton County, IL

<b>Major 2 or 4 Lane Highways Linking the Areas, indicate if City, County, State, US or Interstate</b>	
Major 2 or 4 Lane Highways Linking the Areas, indicate if City, County, State, US or Interstate - Fulton County is served by U.S. Routes 24 and 136, and Illinois Routes 9, 41, 78, 95, 97, 100, and 116	
Distance in Miles to the Five Nearest Metro Areas	
Metro Area	Miles
1 Peoria, IL (Peoria, Illinois metropolitan area)	32
2 Macomb, IL (Macomb, Illinois micropolitan area)	40
3 Galesburg, IL (Galesburg, Illinois micropolitan area)	40
4 Lincoln, IL (Lincoln, Illinois micropolitan area)	64
5 Bloomington, IL (Bloomington, Illinois metropolitan area)	67
<b>Motor Carriers/Trucks</b>	
# of Common Carriers Serving the Area	22
# of Common Carriers with Local Terminals	22
<b>Railroads (by Rail Carrier)</b>	
Name	Keokuk Junction Railway Co.
Main or Branch Line	Main
Shortline or National	Shortline
Nearest Switching Yard (miles)	32
Name	Burlington Northern Santa Fe (BNSF)
Main or Branch Line	Main
Shortline or National	National
Nearest Switching Yard (miles)	41
<b>Commercial Airport</b>	
Name	General Wayne A. Downing Peoria International Airport
Hub Status	N
Distance from the Community in Miles	30 miles
# of Runways	2
Runway Lengths	Runway 13/31 - 10104 ft; Runway 4/22 - 8004 ft
Carriers (Names) Serving Airport	
Passenger	Allegiant, American, Delta, United
Charter	Byerly Aviation, Peoria Aviation
Air Cargo	Federal Express, UPS, Emery, DHL
Approved Capital Expansion Plan	No

Approved New Service by Carrier (with Carrier & Start Date)	No
Total # of Daily Non-Stops to All Cities Served	21
Six Largest Cities Served	Number
1 - Chicago	7
2 - Dallas	2
3 - Detroit	2
4 - Denver	1
5 - Las Vegas	1
6 - Atlanta	3
# of Days Closed to Inclement Weather for the Last 3 Years	0
<b>Distance to the Nearest General Aviation Airport</b>	
Name	Ingersoll Airport
Location/City	Canton
Driving Distance from the Community in Miles	2.5 miles
# of Runways	2
Runway Lengths	Runway 18/36 - 3899 ft; Runway 9/27 - 3294 ft
Full Instrument Landing Capabilities	Nonprecision Instrument
Hours of Operation	Accessible for public (24 hrs); for staff 8:00 am - 4:30 pm
# of Days Closed to Inclement Weather for the Last 3 Years	0
<b>Ports</b>	
Nearest Port (Name, City, Miles from Area)	The Port of Chicago; Chicago; 200 miles
River, Lake or Ocean	Lake
Channel Depth	27 ft
Turning Basin	3000 ft
Barging Facilities	Yes
General Cargo Facilities	Yes
Containerized Facilities	Yes
Storage Facilities	Yes
Highways Serving Port	Three interstates
Railways Serving Port	Twelve main line railroads
# of Freight Forwarders Serving Area	30+
# of Import/Export Brokers Serving Area	200+
# of International Courier Firms Serving Area	10+
<b>Foreign Trade Zones in Area</b>	
Designation	NA
Number	NA

Site/Location	NA
# of Acres	NA
Operator	NA
<b>Custom Port of Entry in the Area</b>	
Name	Peoria
Site Location (City & Street Address)	5701 W. Smithville Rd. Cargo Door 21 Bartonville, IL 61607
Indicate it at a Port, Airport, FTZ, Bridge, etc.	Airport
<b>Warehouses</b>	
# of Bonded Warehouses in the Area	0
# of Public Warehouses in the Area	1
<b>Overnight Express Service Availability</b>	
Fed-Ex	
Hub Classification	NA
Latest Pick-Up Time	NA
Earliest Delivery	NA
Next Day Delivery Guarantee	NA
Saturday Delivery	NA
Zone Classification	NA
UPS	
Hub Classification	NA
Latest Pick-Up Time	NA
Earliest Delivery	NA
Next Day Delivery Guarantee	NA
Saturday Delivery	NA
Zone Classification	NA
Airborne	
Hub Classification	NA
Latest Pick-Up Time	NA
Earliest Delivery	NA
Next Day Delivery Guarantee	NA
Saturday Delivery	NA
Zone Classification	NA
DHL	
Hub Classification	NA
Latest Pick-Up Time	NA
Earliest Delivery	NA

Next Day Delivery Guarantee	NA
Saturday Delivery	NA
Zone Classification	NA
United States Post Office	
Nearest General Mail	Canton Post Office
Latest Pick-Up Time	8:30 AM
Earliest Delivery	Overnight
Next Day Delivery (specify States)	All US states (may take up to 2 days)
Nearest Bulk Mail Facility	Canton Post Office

Sources:

"Transportation." Fulton County. Accessed October 31, 2014. <http://www.fultonco.org/economic-development/transportation/>.

Google Maps. Accessed October 31, 2014. <https://www.google.com/maps>.

Office of Management and Budget. Accessed October 31, 2014.

<http://www.whitehouse.gov/sites/default/files/omb/bulletins/2013/b-13-01.pdf>.

"Canton Trucking Companies." Quick TSI. Accessed October 31, 2014.

<http://www.quicktransportsolutions.com/carrier/illinois/canton.php>.

"National Plan of Integrated Airport System (2015-2019)." Federal Aviation Administration. Accessed October 31, 2014.

[http://www.faa.gov/airports/planning\\_capacity/npias/reports/media/npias-2015-2019-report-appendix-a.pdf](http://www.faa.gov/airports/planning_capacity/npias/reports/media/npias-2015-2019-report-appendix-a.pdf).

Accessed October 31, 2014. <http://www.airnav.com/>.

Peoria International Airport. Accessed October 31, 2014. <https://www.flypia.com/>.

Illinois International Port District. Accessed October 31, 2014. <http://iipd.com/>.

Directory of Freight Forwarding Services. Accessed October 31, 2014. <http://www.forwarders.com/StateDirectory/IL.html>.

Chicago Customs Brokers and Forwarders Association. Accessed October 31, 2014. <http://www.ccbfa.org/>.

Danex Marketing & Business Resources. Accessed October 31, 2014. <http://www.danex-exm.dk/courier-delivery-services.htm>.

Enforcement and Compliance. Accessed October 31, 2014. <http://enforcement.trade.gov/ftzpage/letters/ftzlist-map.html#illinois>.

US Customs and Border Protection. Accessed October 31, 2014. <http://www.cbp.gov/contact/ports/peoria>.

Leonard's Guide. Accessed October 31, 2014. <http://www.leonardsguide.com/lgo/warehouse-companies/illinois.shtml>.

FedEx. Accessed October 31, 2014. <http://www.fedex.com/>.

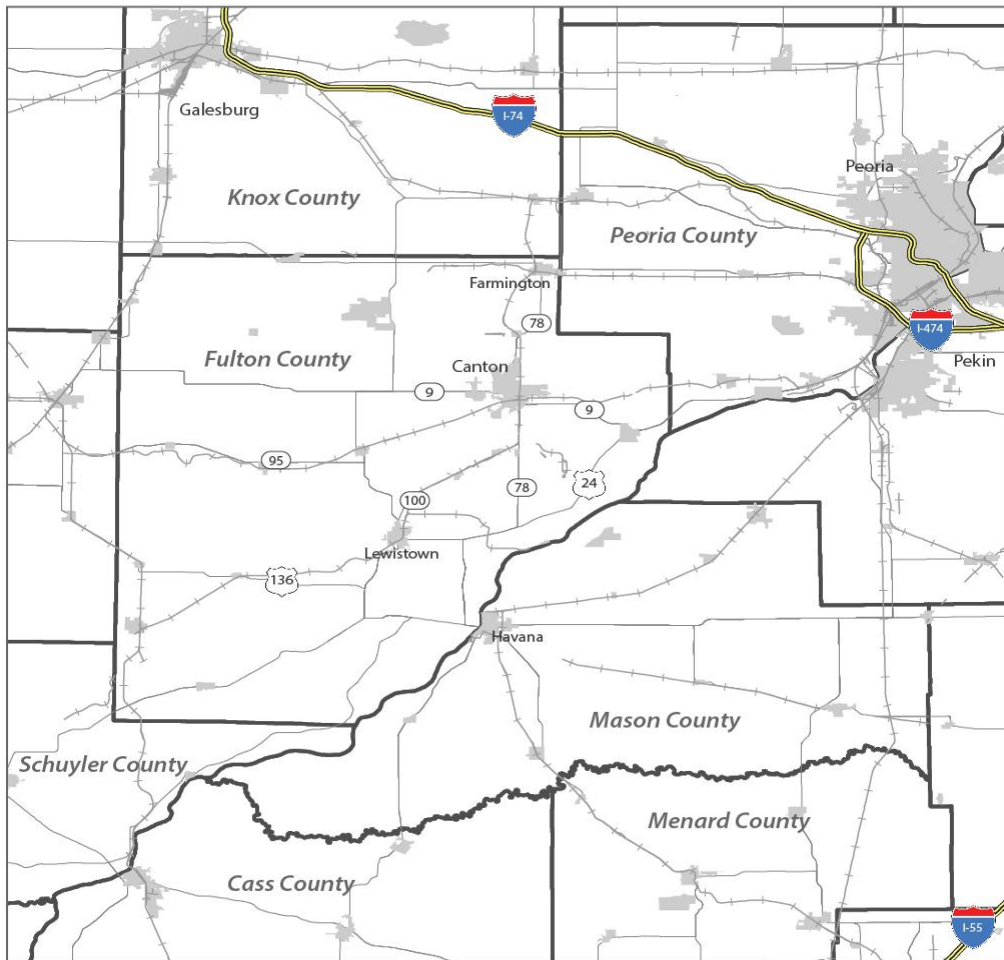
UPS. Accessed October 31, 2014. <http://www.ups.com/>.

Airborne. Accessed October 31, 2014. <http://www.alpl.in/>.






US Post Office. Accessed October 31, 2014. <https://www.usps.com/>.

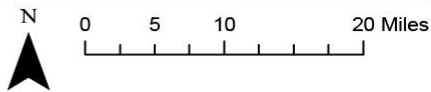
Phone conversation with county and city governments, Keokuk Junction Railway, BNSF, Peoria International Airport, Ingersoll Airport and Canton Post Office, conducted in October 2014.

# Fulton County, Illinois



## Legend

-  County
-  Places
-  Interstates
-  Railroads
-  Roads



Source: 2013 TIGER/Line® Shapefiles

Prepared by: Manish Singh, UIUC

Date: November 17, 2014